

Whatever your destination...

On the PATH Map

Squares represent buildings.

The Green Line represents links between and through buildings.

Colours represent the four points of the compass – north (blue), south (red), east (yellow), and west (orange).

H represents hotel.

C represents cultural building.

S represents sports venue.

★ represents tourist attraction

Adelaide Place **F-9, G-9**
11 Adelaide St. West **L-10**
1 Adelaide St. East **N-10**
105 Adelaide St. West **I-10**
130 Adelaide St. West **H-9**
Air Canada Centre **J-17**
Allen Lambert Galleria
(Brookfield Place) **L-15**
Aquarium (proposed) **B-18, C-18**
Atrium on Bay **K-2**

Bank of Nova Scotia **K-11**
220 Bay **J-13**
390 Bay (Munich Re Centre) **J-7**
Bay Adelaide Centre **K-9, L-8, L-9**
Bay East Teamway **K-16**
Bay Wellington Tower **K-14**
Bay West Teamway **J-16**
Bell Trinity Square **K-5**
Brookfield Place **K-14, K-15**
Bus Terminal (Toronto Coach Terminal) **J-2**

Cadillac Fairview Tower **M-6**
Cambridge Suites Hotel **N-8**
Canadian Pacific Tower **H-13**
CBC Broadcast Centre **B-14**
City Hall **I-5**
Citibank Place **G-16**
CN Tower **B-17**
Commerce Court **K-12**
Convention Centre,
Metro Toronto **B-16, D-18**

DBRS Tower **F-9**
Design Exchange **J-13**
Dundas Subway Station **N-2**
Dundee Place **N-10**
1 Dundas West **M-3**

Eaton Centre **M-5**
Eaton Tower **M-4**
Ernst & Young Tower **J-13**
Exchange Tower **H-10, H-11**

Fairmont Royal York Hotel **H-15**
Federal Building **I-8**
First Canadian Place **H-11**
Four Seasons Centre for the
Performing Arts **F-7, G-7**
22 Front Street West **L-15**
151 Front Street West **D-16, E-16**
277 Front Street West **B-16**

GO Transit (rail) **J-16**
GO Bus Terminal **K-16**

Harbourfront Streetcar (Union Station) **J-16**
Hilton, Toronto **F-8**
Hockey Hall of Fame **M-15**
HSBC Bank of Canada **G-13**
Hudson's Bay Company, The **L-7**

InterContinental Toronto Centre Hotel **D-26**

1 King Street West **M-12**
11 King Street West **M-12**
4 King Street West **M-11**
145 King Street West **F-12**
200 King Street West **E-11**
225 King Street West **C-12**
King Subway Station **N-12**

Lombard Place **I-10**
25 Lower Simcoe Street **E-18**

Maple Leaf Square **H-18**
Marriott Hotel **K-3**

MetroCentre **B-12**
Metro Hall **B-12**
Metro Toronto Convention Centre **B-16, C-18**
Munich Re Centre (390 Bay Street) **J-7**

One Dundas West **M-3**
One Queen Street East **N-7**
Osgoode Subway Station **E-6**

Parking, City Hall **I-6**
Parking, University Avenue **F-15**
Plaza at Sheraton Centre, The **H-7**

1 Queen Street East **N-7**
2 Queen Street East **N-6**
Queen Subway Station **N-6**

20 Richmond Street East **N-7**
80 Richmond Street West
(Victory Building) **I-7**
111 Richmond Street West **H-8**
Richmond Adelaide Centre **I-9**
Richmond Adelaide Complex **H-8**
Ritz-Carlton Hotel **C-14**
Roy Thomson Hall **D-12**
Rogers Centre **A-17**
Royal Bank Plaza **J-15**
Royal Bank Building
20 King Street West **L-11**
Royal Trust Tower **I-12**
Ryerson School of Business **K-3, L-3**

St. Andrew Subway Station **E-11**
St. Patrick Subway Station **E-2**
Sam Pollock Square **M-15**
Scotia Plaza **L-10**
Sears **M-3**
Sheraton Centre Hotel **H-7**
Simcoe Place **D-15**
Simpson Tower **K-7**
Standard Life Centre **H-12**
Sun Life Centre **E-11, F-11**

The Lanes **I-8, I-9**
The RBC Centre **D-14**
Thomson Building **J-7**
Toronto Coach Terminal **J-2**
Toronto-Dominion Centre **I-12, I-14**
Toronto Hilton **F-8**
Toronto Life Square **N-2**
TD Canada Trust Tower **K-15**
TD Waterhouse Tower **I-14**

Union Station **H-16, J-16**
55 University **F-13**

VIA Rail Canada **I-16**
20 Victoria Street **N-10**
Victory Building (80 Richmond Street West) **I-7**

95 Wellington West **H-14**
200 Wellington West **C-13**

100 Yonge **M-10**
104 Yonge **M-10**
110 Yonge **M-10**
Yonge-Dundas Square **N-3**
Yonge Richmond Centre **N-8**
York East Teamway **H-17**
York West Teamway **H-16**
York Centre **G-18**
18 York **G-17**
25 York **H-17**
70 York **G-13**
150 York **G-9**

...PATH signs lead the way.

PATH Marker

Signs ranging from free-standing outdoor pylons to door decals identify entrances to the walkway.

In many elevators there is a small PATH logo mounted beside the button for the floor leading to the walkway.

Next Destination

PATH directional signs tell you which building you're in and the next building you'll be entering. The arrow is one of the PATH compass colours: blue (north), red (south), yellow (east), or orange (west).

Street Name


Street names are identified as you walk under them.

Compass

Which way is north? These ceiling-mounted compasses have colour-coded arrows pointing N-S-E-W.

Accessibility

This symbol indicates an alternative route for people with disabilities whenever a flight of stairs lies ahead.



Toronto's Downtown Walkway

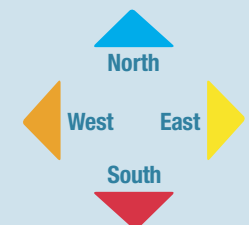
Welcome to PATH – Toronto's Downtown Walkway linking 28 kilometres of underground shopping, services and entertainment



Visiting a client? Shopping for a gift? Attending a sports event? Taking in a movie? Catching the subway? Follow the PATH and you'll reach your downtown destination easily in weatherproof comfort.

Signs and maps displaying the multi-coloured PATH logo show you where to enter the walkway, direct you to where you want to go, and keep you on track until you get there.

Arrows, colour-coded to North, South, East and West, point you in the right direction.

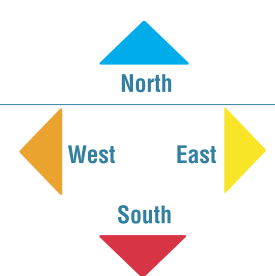


For information and copies of this map:
City of Toronto, Economic Development & Culture
Small Business & Local Partnerships
Michael Saunders, PATH Manager
(416) 392-1005



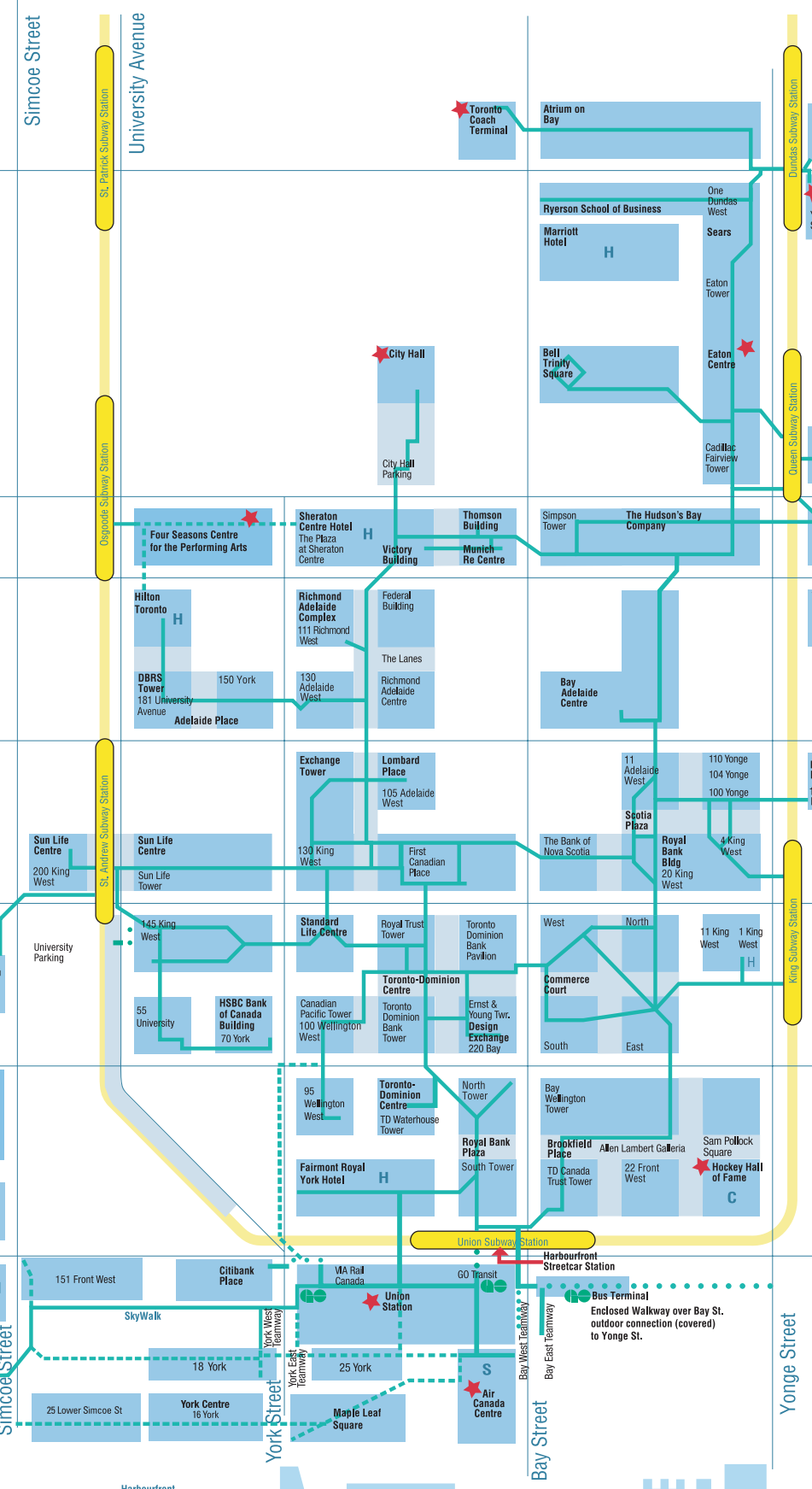
A B C D E F G H I J K L M N O P Q R S

1
2
3
4
5
6
7
8
9
10
11
12
13
14
15
16
17
18



Toronto's Downtown Walkway

- Legend**
- Enclosed Walkway
 - Future Walkway
 - Walkway Outdoor Connection
 - Subway
 - Building Under Construction
 - H Hotel
 - C Cultural Building
 - S Sports Venue
 - Major Attractions



Map not to scale



Lake Ontario



M - An official mark of the Corporation of the City of Toronto